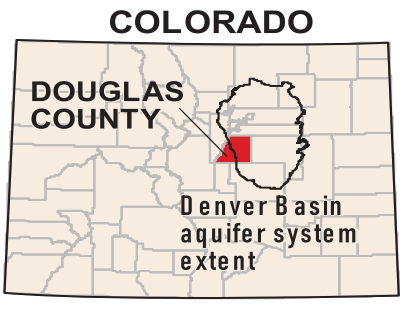
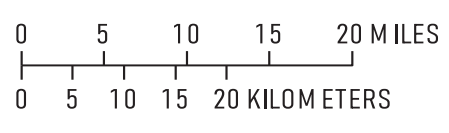


Base from U.S. Geological Survey digital data, 2014
 Universal Transverse Mercator, Zone 13
 North American Datum of 1983

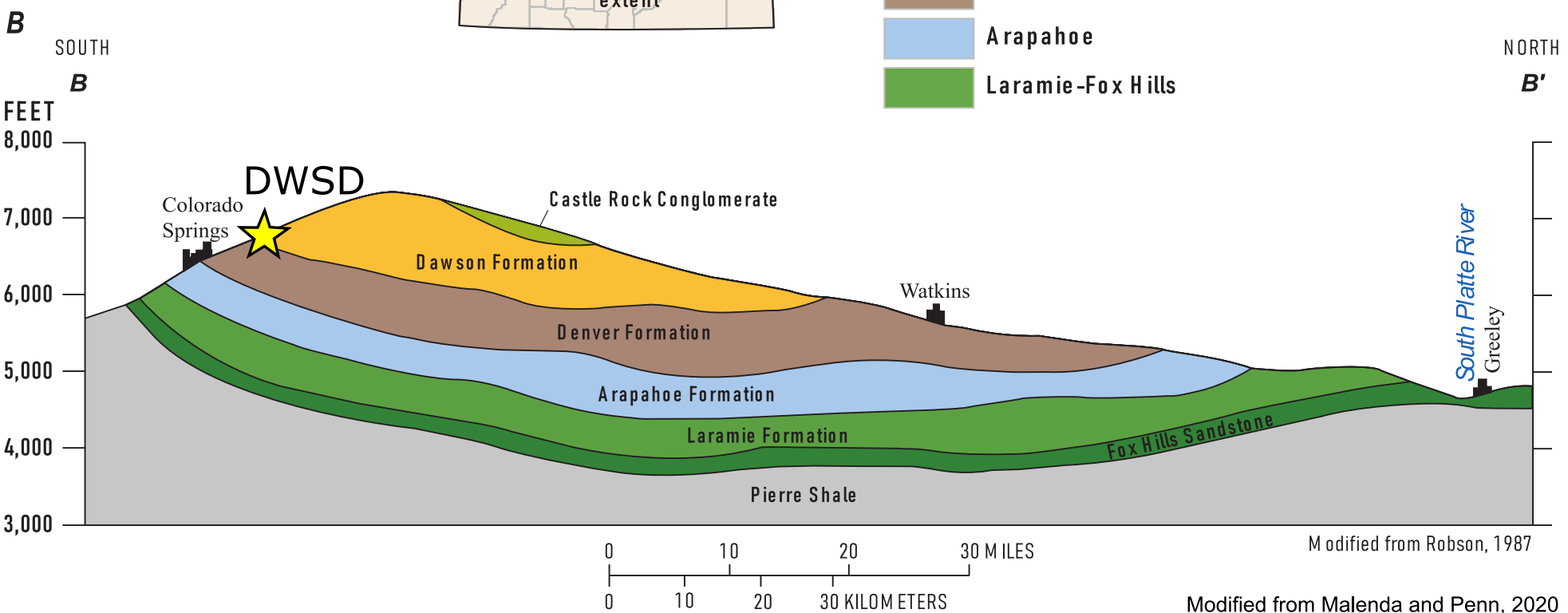
Denver Basin aquifer system extent from Paschke, 2011



EXPLANATION

- Aquifer extent**
- Upper Dawson
 - Lower Dawson
 - Denver
 - Arapahoe
 - Laramie-Fox Hills

A — A' Line of section



Modified from Robson, 1987

Modified from Malenda and Penn, 2020